



Federal State Institution “The Northern Sea Route Administration”

Head of the FSI “The NSRA” A. Olshevskiy

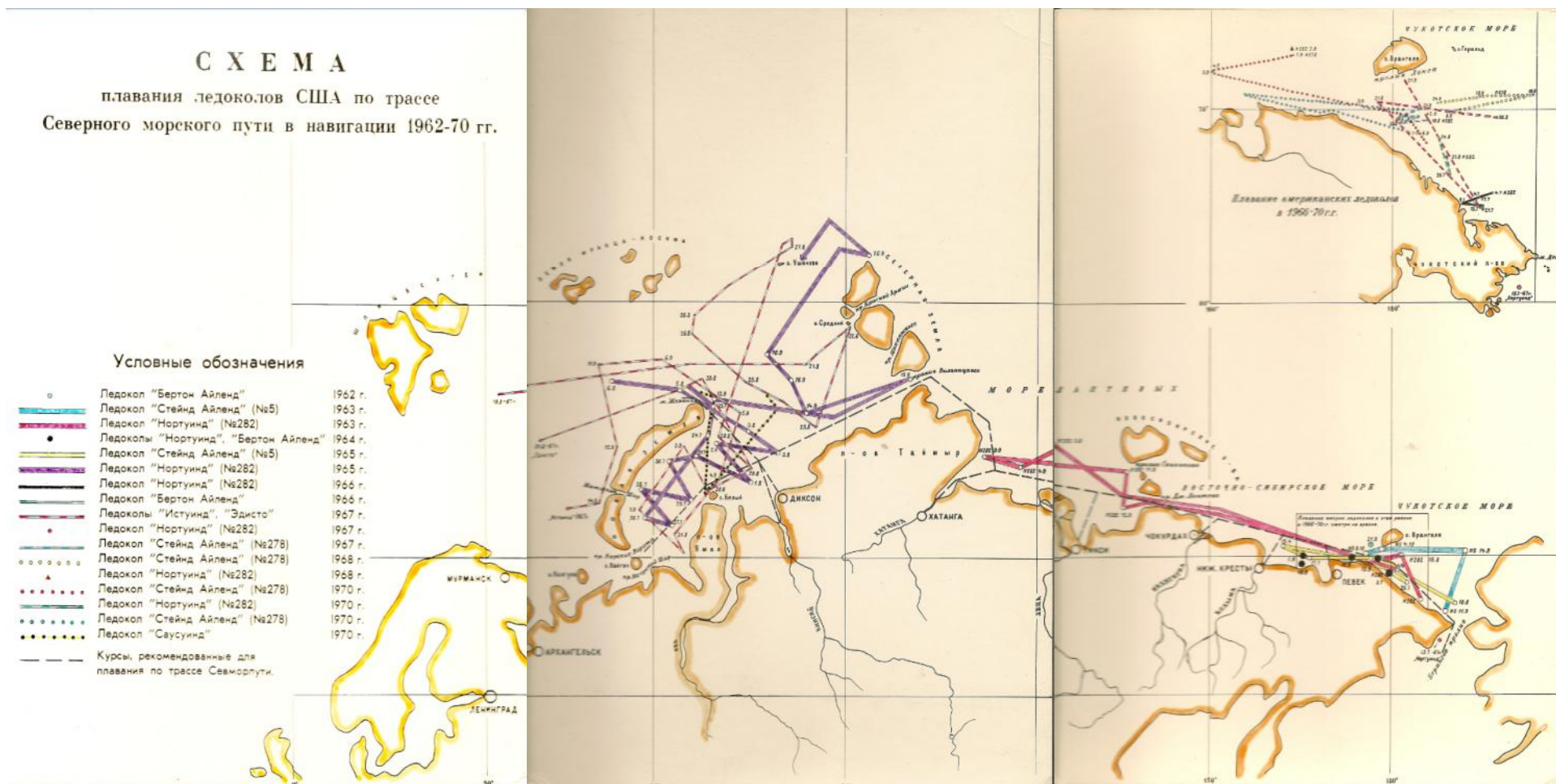
“State management of the Northern Sea Route”

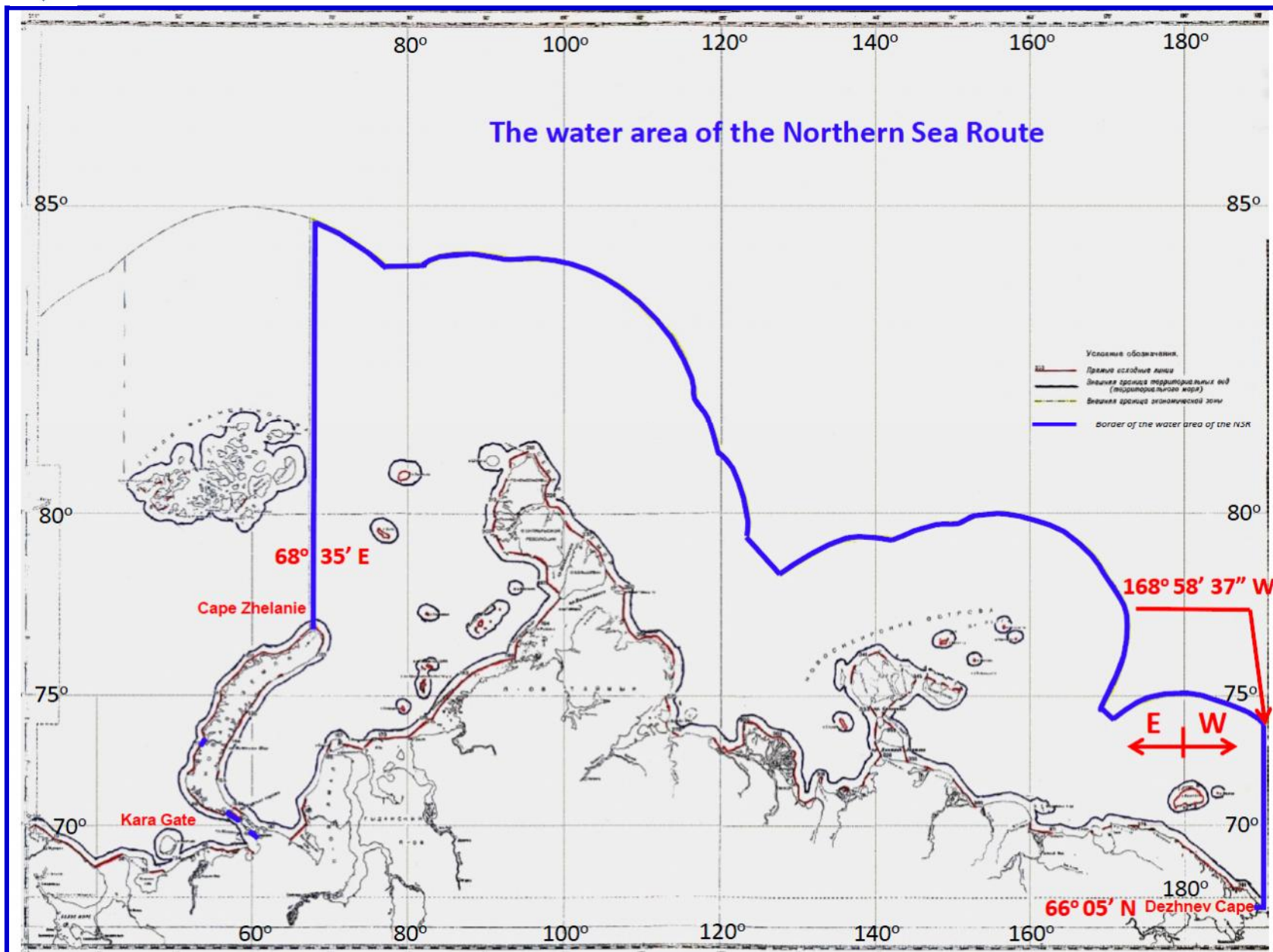


2015г.



Voyages of the U.S. icebreakers in the water area of the Northern sea route in 1962 – 1970.







The main functions of the Northern Sea Route Administration



Obtaining and considering the submitted applications and issuing the permissions for navigation through the water area of the Northern Sea Route;



Researching weather, ice, navigational and other conditions on the Northern Sea Route;



Coordination of installation of navigational aids and harmonization of regions to carry out hydrographic surveys operations on the Northern Sea Route;



Rendering the information services in relation to the water area of the Northern Sea Route, for example, about the organization of navigation, requirements of safe navigation and others;



Making recommendations about development of routes of navigation and using icebreaking fleet in the water area of the Northern Sea Route, ice and navigational conditions there;



Assistance in the organization of search and rescue operations in the water area of the Northern Sea Route;



Issuing the certificates of the ice conventional pilotage on the Northern Sea Route;



Assistance in eliminating the consequences of pollution from vessels of harmful substances, sewage or garbage.



FSI «The NSRA»

The procedure of obtaining permissions for navigation in the water area of the Northern Sea Route

Search for the vessel

No in vessels order	Vessel's name	Shipowner
1	LONE	SAL Heavy Lift
2	Момчигорск	ОАО ТМК "Норильский никель"
3	Норильский никель	ОАО ТМК "Норильский никель"
4	Заполярный	ОАО ТМК "Норильский никель"
5	Надежда	ОАО ТМК "Норильский никель"
6	Таллах	ОАО ТМК "Норильский никель"

The application for navigation should be submitted not earlier than 120 days and not later than 15 days before the date of entrance in the water area of the Northern Sea Route

CONSIDERATION OF APPLICATIONS
Application (the form)
List of applications
Permissions
Refusals

Object of activity and functions of NSRA
The Federal State Institution "Administration of the Northern sea route" was established according to the Order of the Government of Russian Federation № 358-p (March,15,2013), Federal law act № 81 (April,30,1999) p.3 art. 5.1 "The merchant shipping code of Russian Federation", to organize navigation in the water area of the Northern sea route.
The main targets of the Institution are ensuring safe navigation and protection of marine environment from the pollution in the water area of the Northern sea route.
The main functions are the following:

- Obtaining and considering the submitted applications and issuing the permissions for navigation through the Northern sea route;
- Issuing the certificates of the ice conventional pilotage on the Northern sea route;
- Researching weather, ice, navigational and other conditions on the Northern sea route;
- Coordination of installation of navigational aids and harmonization of regions to carry out hydrographic surveys operations on the Northern sea route;
- Assistance in the organization of search and rescue operations in the

Applications for navigation are published on the official web-site and considered during 10 working days

Information about permissions and notifications of refusals to navigate in the water area of the Northern sea route is also taking place on the official web-site (www.nsra.ru).

Министерство транспорта Российской Федерации
Федеральное агентство морского и речного транспорта
Федеральное государственное казенное учреждение
Администрация Северного морского пути

РАЗРЕШЕНИЕ № 255 / 4
на плавание в акватории Северного морского пути судна (судов) категории ледовых усилений Агс4

Выдано: в соответствии с Правилами плавания в акватории Северного морского пути, 2013 г., на основании заявления от 03.07.2014 № 4 ООО «Юшкон Менеджмент Сервисиз» (заявитель)

№ п/п	Название судна	Номер ИМО	Флаг	Категория ледовых усилений	Валовая вместимость
1	СКФ Енисей	9333412	Россия	Агс 4	29 844

Маршрут плавания (район работ):
Западная граница СМП - Обская губа - м. Каменный.

Министерство транспорта Российской Федерации
Федеральное агентство морского и речного транспорта
Федеральное государственное казенное учреждение
Администрация Северного морского пути

УВЕДОМЛЕНИЕ № 29
об отказе в выдаче разрешения на плавание судна в акватории Северного морского пути

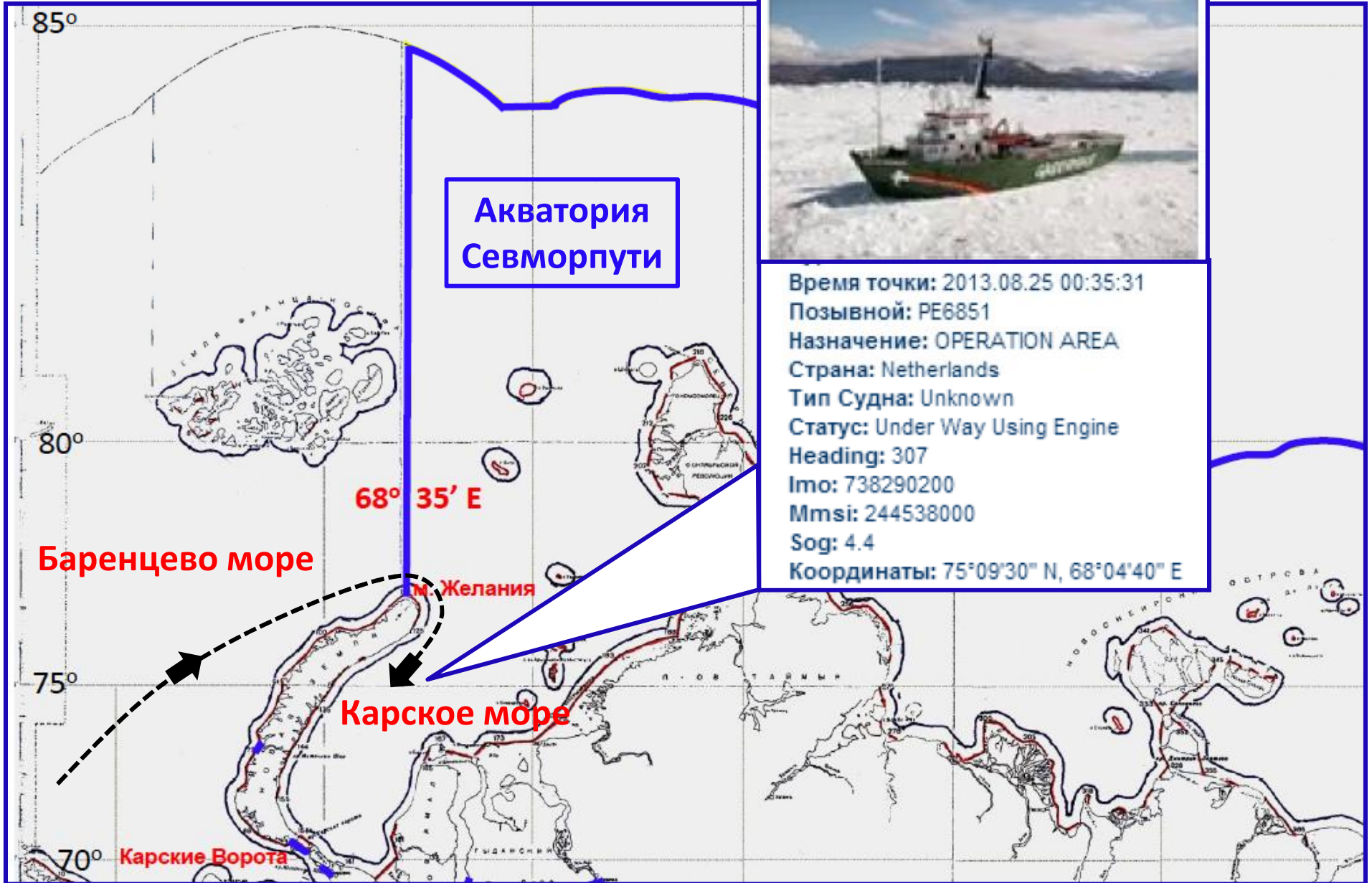
Выдано: в соответствии с Правилами плавания в акватории Северного морского пути, 2013 г., по результатам рассмотрения заявления от 21.08.2014 № 107 ООО «Компания «Север» (заявитель)

№ п/п	Название судна	Номер ИМО	Флаг	Категория ледовых усилений	Валовая вместимость
1	Капитан Белодворцев	8883264	Россия	Лсс 1	1 628



Statistical data about the permissions & notifications of refusals issued by the NSRA

	Y2013	Y2014	as 19.10.2015
Permissions (total)	635	631	675
Permissions (foreign flag)	127	111	119
Notifications of refusals (total)	83	30	14
Final Notifications of refusals	18	7	5



Имя судна **ARCTIC SUNRISE**



Время точки: 2013.08.25 00:35:31
Позывной: PE6851
Назначение: OPERATION AREA
Страна: Netherlands
Тип Судна: Unknown
Статус: Under Way Using Engine
Heading: 307
Imo: 738290200
Mmsi: 244538000
Sog: 4.4
Координаты: 75°09'30" N, 68°04'40" E

Акватория
Севморпути

68° 35' E

Баренцево море

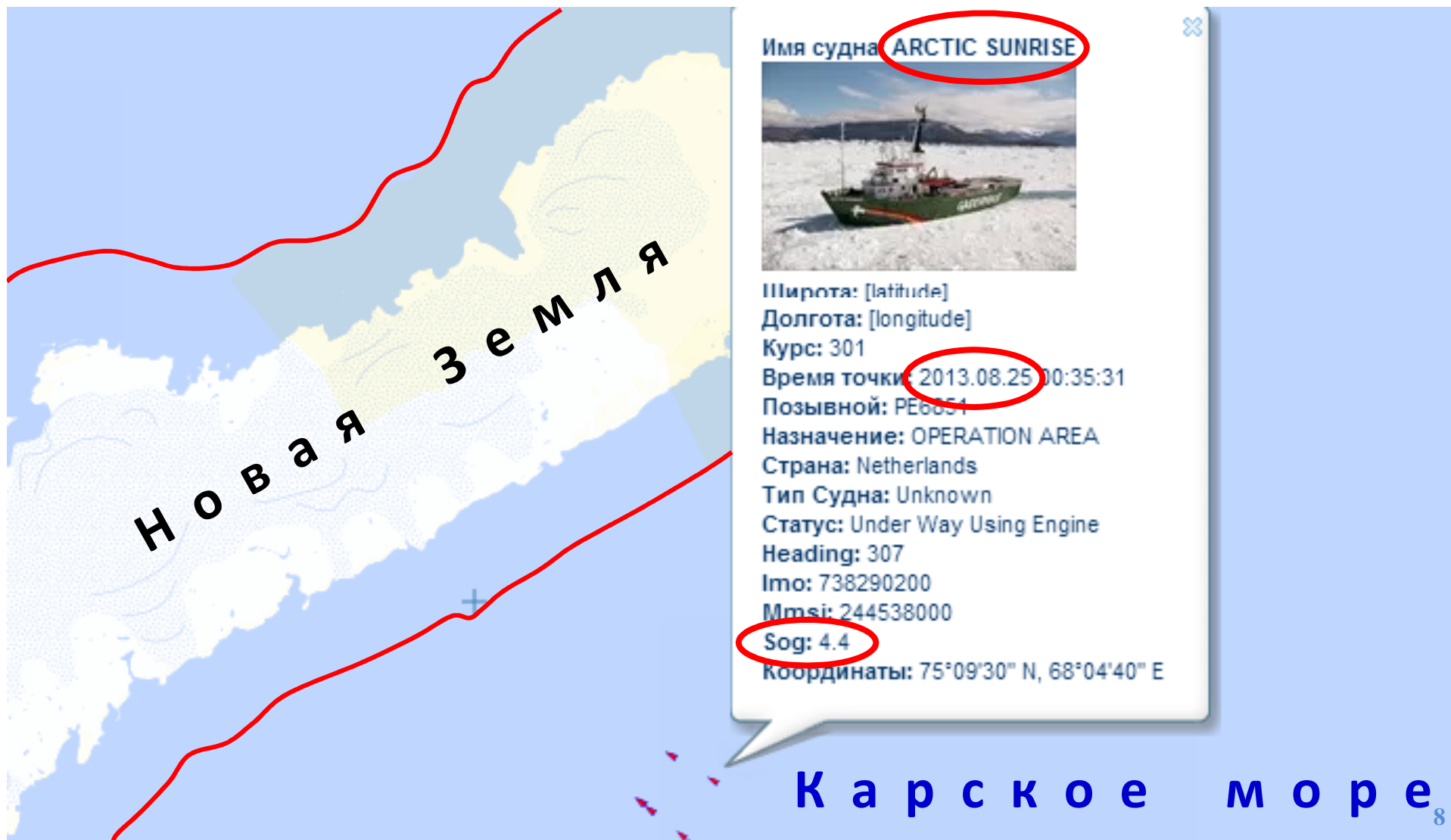
М. Желания

Карское море

Карские Ворота



25.08.2013 mv «Arctic Sunrise» violates the requirements of safety of navigation in the Kara sea



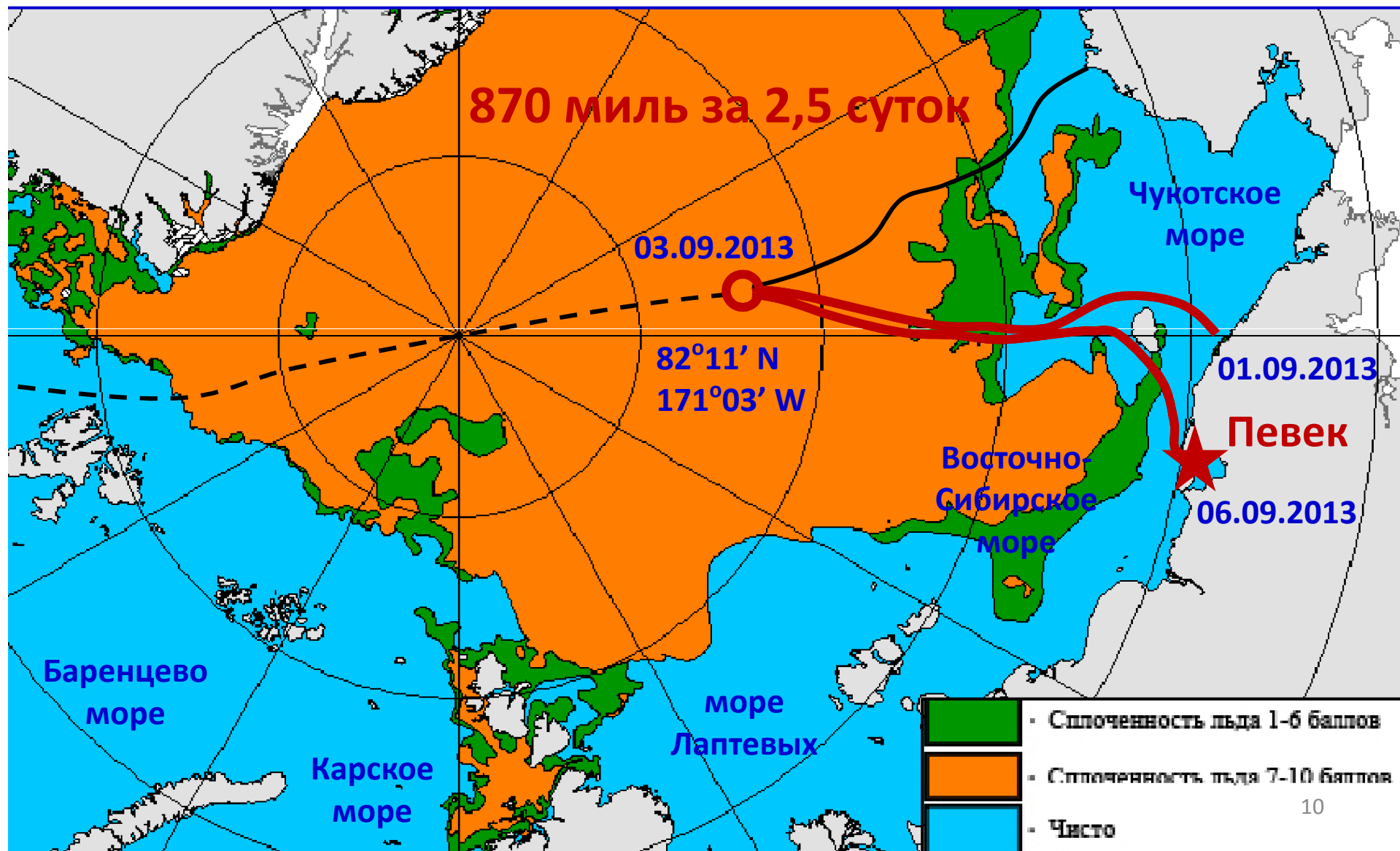


Cargo transported along the NSR (thousand tons)

	Y2013	Y2014	as 01.10.2014	as 01.10.2015
Transit	1 176	274	109	35
Total	3 914	3 982	2 911	4 510



The rescue operation of catamaran «Babouchka» by the ib «Admiral Makarov»





82°11' N 171°03' W 2013.09.03

**The rescue operation of catamaran «Babouchka»
by the icebreaker «Admiral Makarov»**





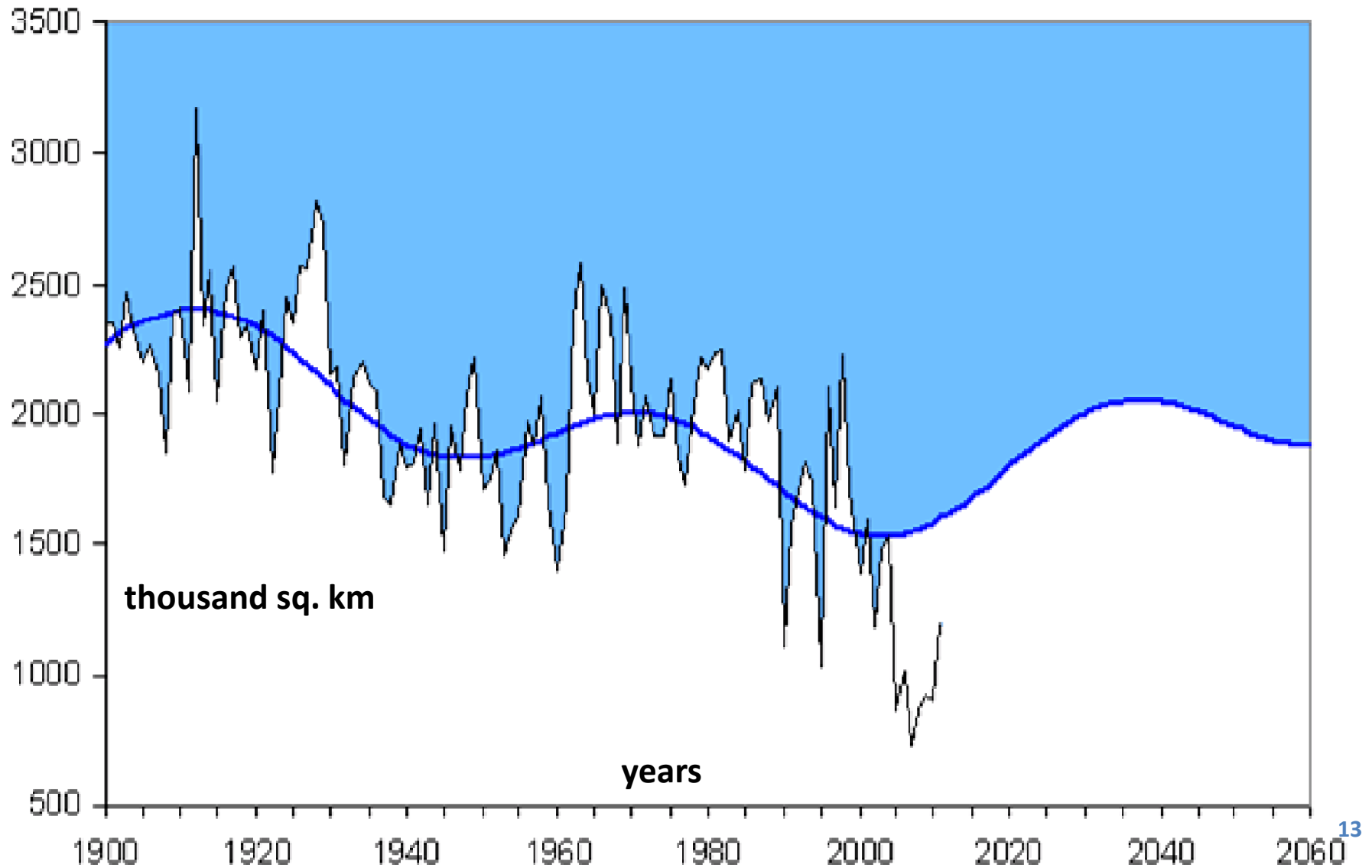
82°11' N 171°03' W 2013.09.03

The rescue operation of catamaran «Babouchka» by the ib «Admiral Makarov»



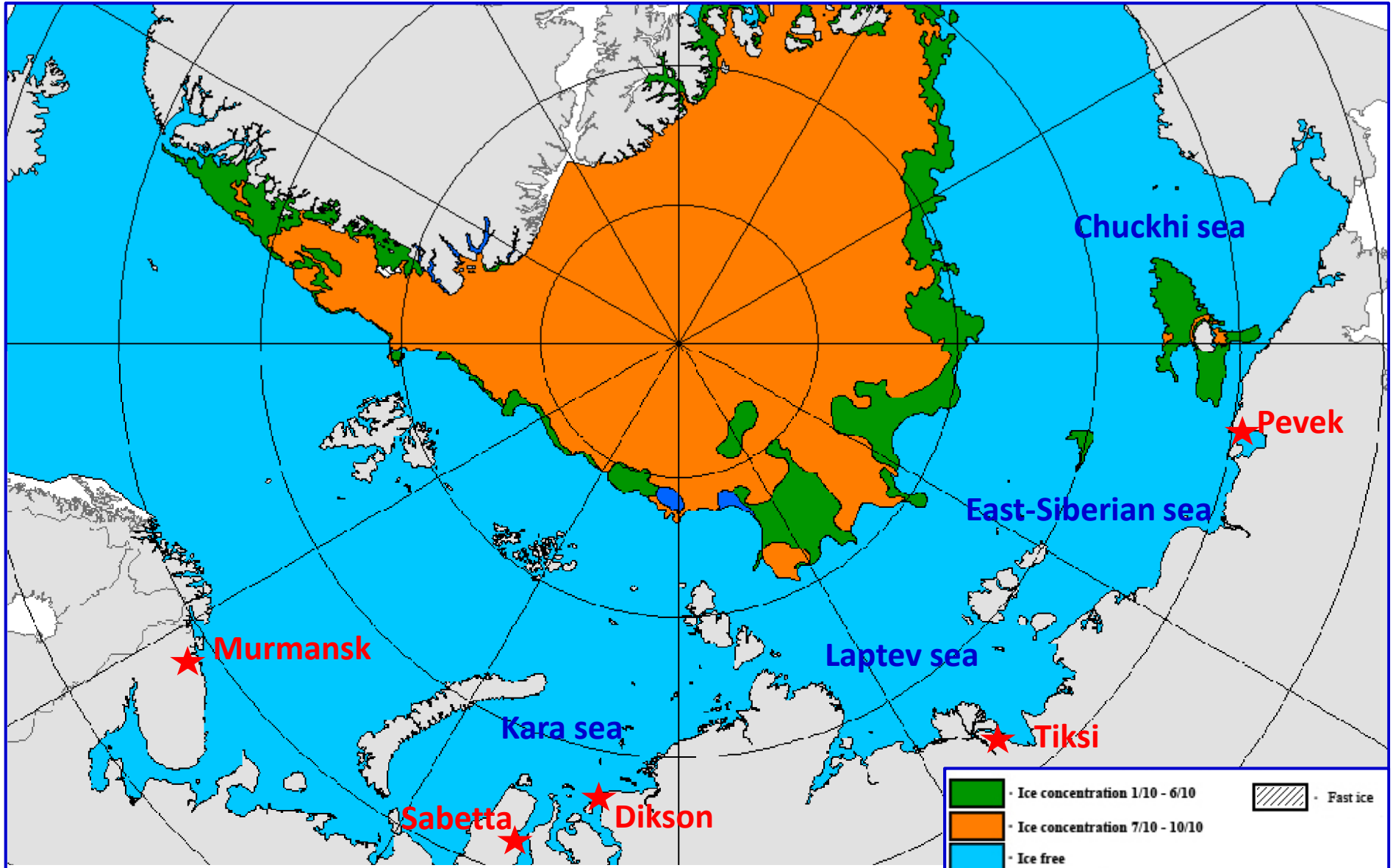


Changes of total area of summer ice in arctic seas (AARI)



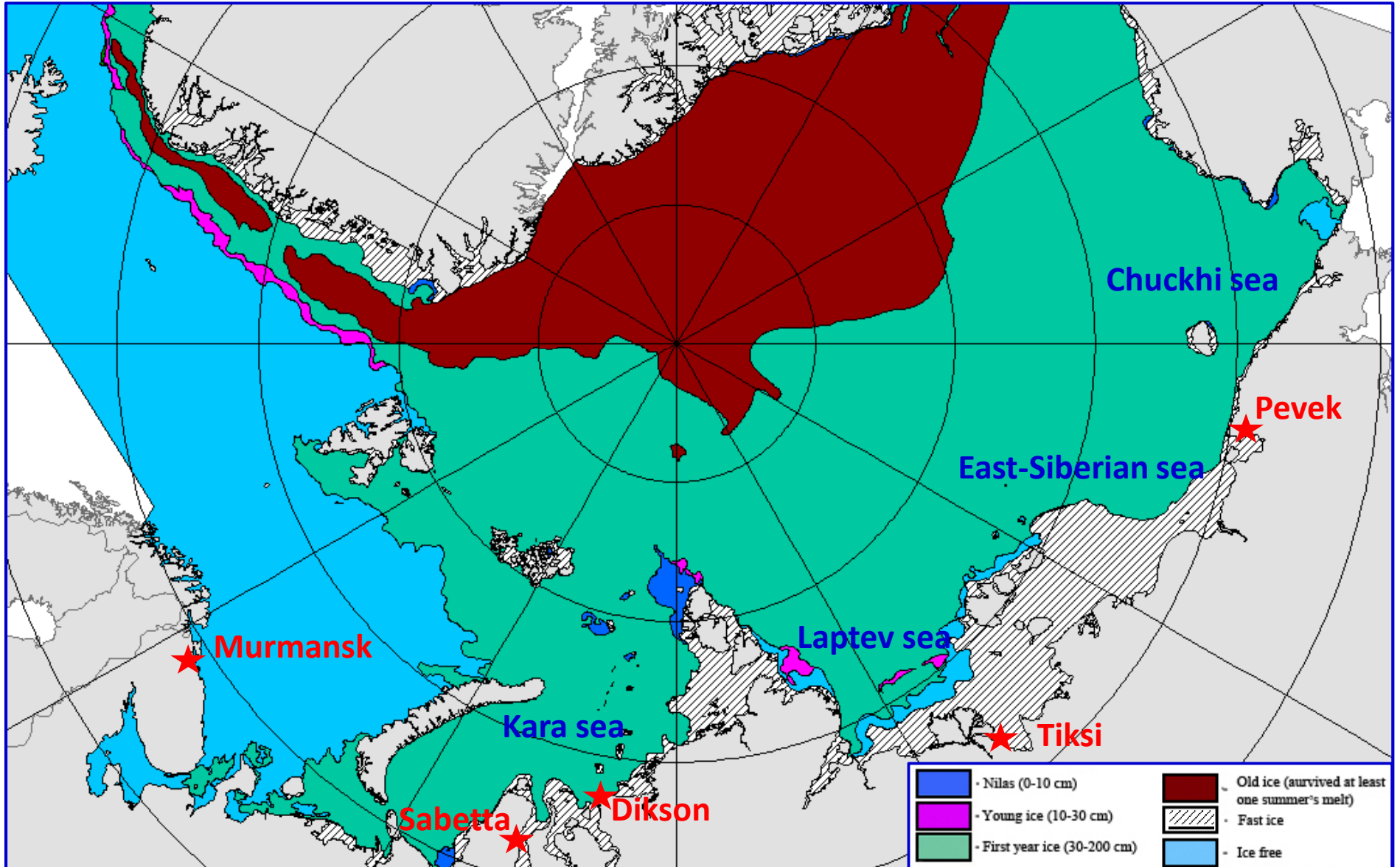


September 2012, minimal area of the arctic ice





Winter ice conditions on 12-14 May 2013 year



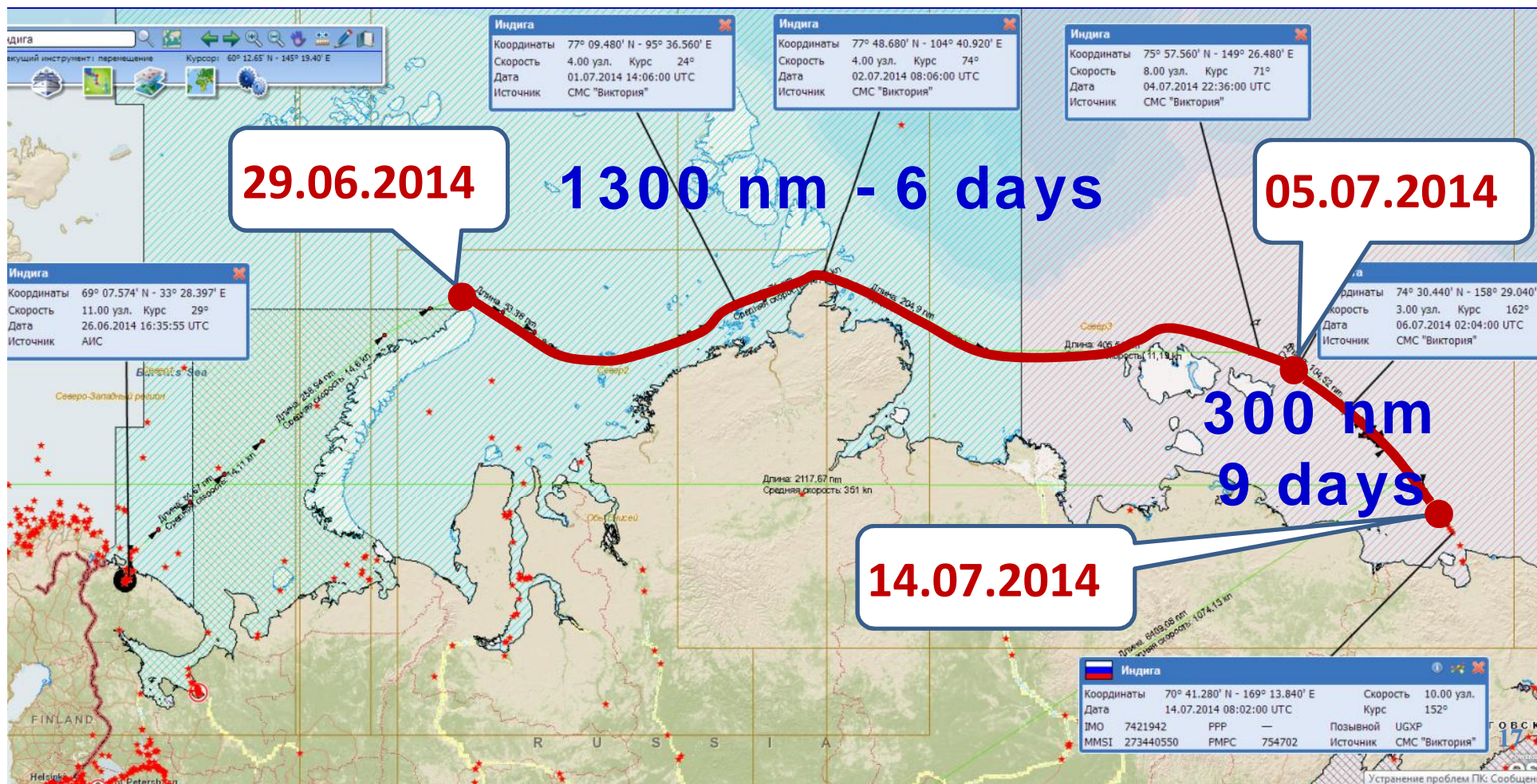


July 2014. East-Siberian sea. MT “Indiga” beset in the ice





July 2014. Passage of MT “Indiga” from Murmansk to Pevek under the icebreaker assistance of the nuclear icebreaker “Yamal”





FSI «The NSRA»



Welcome to the Northern Sea Route!



www.nsra.ru